I-17 Anthem Way to Table Mesa

Earthmoving Statistics
Excavate - 560,000 cu yd
Embank - 191,000 cu yd

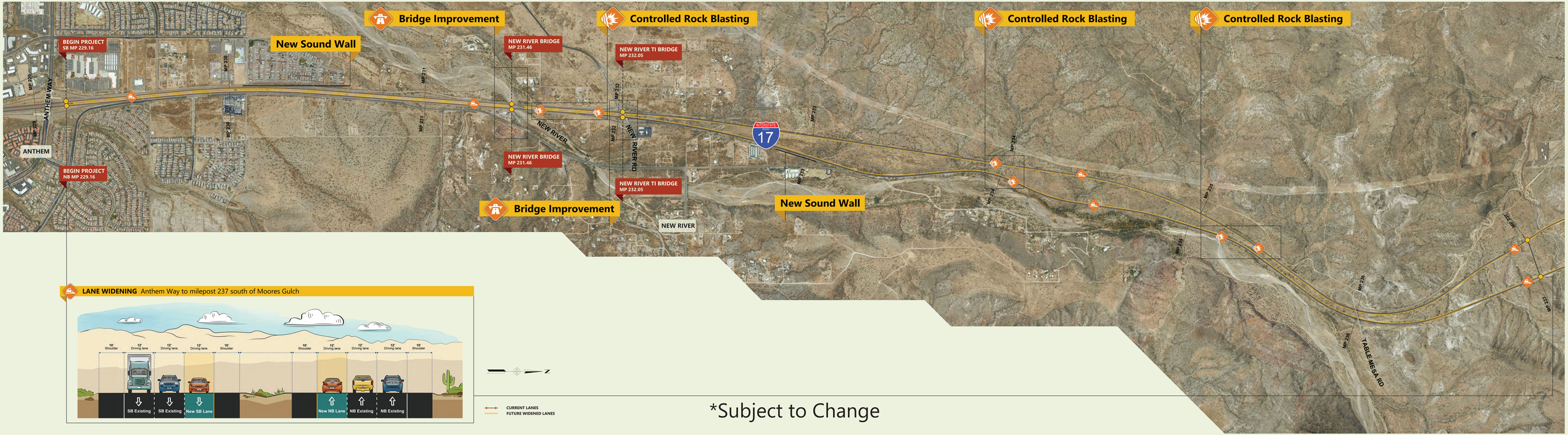

LANE WIDENING Anthem Way to milepost 237 south of Moores Gulch

CURRENT LANES
FUTURE WIDENED LANES

*Subject to Change

ADOT

I-17 Table Mesa to Black Canyon City

Earthmoving Statistics
Excavate - 490,000 cu yd
Embank - 360,000 cu yd

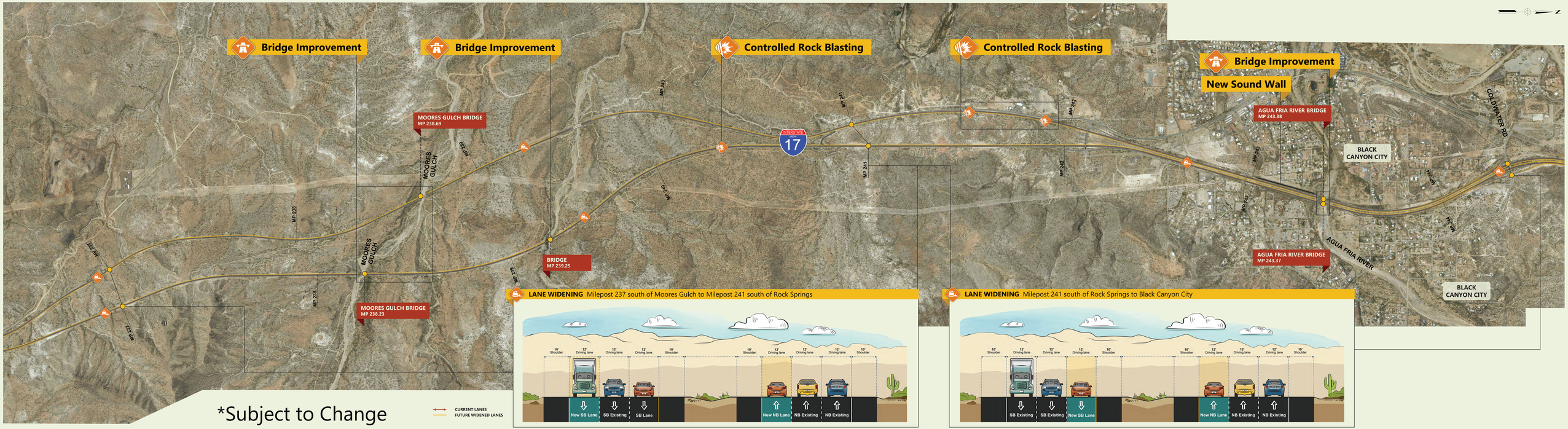

LANE WIDENING Milepost 237 south of Moores Gulch to Milepost 241 south of Rock Springs

LANE WIDENING Milepost 241 south of Rock Springs to Black Canyon City

*Subject to Change

CURRENT LANES
FUTURE WIDENED LANES

I-17 Black Canyon City to Sunset Point

Earthmoving Statistics
Excavate - 675,000 cu yd
Embank - 1,160,000 cu yd

Flex Lanes Crossover

Bridge Improvement

Controlled Rock Blasting

Controlled Rock Blasting

Bridge Improvement

Controlled Rock Blasting

Controlled Rock Blasting

Flex Lanes Crossover

COLDWATER ROAD TI BRIDGE
MP 244.37

COLDWATER ROAD TI BRIDGE
MP 244.38

BUMBLE BEE TI BRIDGE
MP 248.62

BUMBLE BEE TI BRIDGE
MP 248.40

SUNSET POINT REST AREA

END PROJECT
SB MP 252.03

END PROJECT
NB MP 252.52

BLACK CANYON CITY

COLDWATER RD

BUMBLE BEE RD

MP 244

MP 245

MP 246

MP 247

MP 248

MP 249

MP 250

MP 251

MP 252

MP 253

INTERSTATE 17

FLEX LANES Black Canyon City to Sunset Point

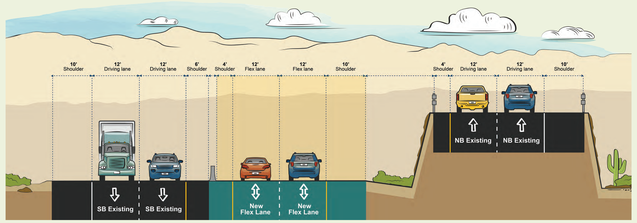

CURRENT LANES
NEW ADDED FLEX LANES

*Subject to Change